TELEPHONE 33.
Ring (6) Bells.

THE GAZETTE

DELIVERED
BY CARRIERS
25c Per Month.

VOLUME 1. BERKELEY, CAL., SATURDAY, FEBRUARY 2, 1895. NUMBER 61

QUEEN LIL IN JAIL

She Has Been Arrested for Complicity With the Insurgents.

Arma nd Dynamite Found at Her Residence.

The Queen as Deep in the Plot as Wilcox and Nowlein.

Leaders of the Revolt Tried by Court Martial.

Gen. Coxey Before the Chicago Board of Trade.

He Gets a Warm Reception by the Brokers.

News From Hawaii.

AUCKLANT (N. Z.) Feb. 1.—The steamer Arawa, which left San Francisco, San Francisco, January 25th. tooched at Honolulu January 19th. She brings the news that the leaders of the recent insurrection were being tried by court-martial. Three of the accused persons pleaded guilty of treason.

Ex-Queen Liliuokalani had been arrested for complicity with the insurgents, evidence having been secured by the Government to justify her arrest. Martial law was still in effect when the Arawa left Houolulu.

The uprising proved a complete fiasco, and after the defeat of the rebels in Manon valley they scattered. Robert Wilcox, the half-breed leader, Sam Nowlein and Henry Nowlein and Henry Bertelman, in whose house the arms were stored, were all captured soon after the skirmish at Manon. They were in hiding near Honolulu, endeavoring to escape to neighboring islands when they were caught.

These three leaders are now being tried for treason.

The Government made a careful search of the residence of ex-Queen Lil at Washington place and found a large supply of dynamite bonds. The discovery led to her arrest on the charge of complicity with Wilcox and other conspirators. Order had been fully restored when the Arawa left.

This news from Auckland is just eight days later than the advices received here on January 19th. In this time the Dole Government had ample time to crush the revolt completely, round up the conspirators, secure evidence against them and begin their trial before a military court-martial.

The arrest of the Queen simply bears out the predictions made by Minister Hatch and others that the Queenwould be found as deep in the plot os Wilcox and Nowlein. This prediction was based on her close personal relation with Nowlein, who was captain of her guard and who was trusted with her secrets as implicitly as Marshal Wilcox. It was absurd to suppose that she didn't know the details of a conspiracy in which Nowlein played a prominent part. Even her enemies, however, gave her credit for more shrewdness than to permit the storage of arms and dynamite in her own residence. From what Dole has said in interviews it is plain that he will deport the Queen should the evidence be conclusive that she knew anything of the storage of explosives ih her house.

The evidence against Wilcox, Nowlein and Bertelmann is so strong that they are sure to be punished. It may be that their plea of guilty will save them from death, but this is scarcely probable in Wilcox's case, as he has been twice before in the same place charged with the same crime, and each time he has been shown mercy, only to begin his plotting again,

Nowlein probably took an active part in the purchase of weapons, and Bertelmann not only acted as receiver of the weapons, but he fired on the party to which young Carter belonged, and it was one of the gang that Bertelmann sheltered who killed Carter.

If the leaders pleaded guilly one of the gang will doubtless make confession, and the whole truth of this latest opera bouffe revolution in the Paradise of the Pacific will come out.

Among the other white conspirators who will probably be tried, should the leaders divulge any secrets of the conspiracy, are Harry Juen, J. S. Andrade, George Lycurgus, Charles Dunwell, J. H. H. Daniel, J. H. Schnack, James Durrell, Henry West, N. Peterson, W. K. Hutchinson, F. Herrison, J. Brown, John Radin, L. J. Levey, Captain Davis, V. V. Ashford, C. W. Ashford, Captain J. Ross, W. H. Rickard, T. Rawlins, A. N. Hewett, George Towasend, E. Norris, H. F. Poor, F. A. Redward, A. P. Peterson, J. F. Bowler, H. von Wehrten, Abner Smith, C. H. Clarke, E. B. Thomas, J. B. Johnstone, F. M. Rooney, A. Fernandez, F. Wundenburg, C. Klemme, J. K. Prendegast, John Defries, J. Cranston, A. Muller, Edward France, A. McDowell, T. B. Walker, Chas. Creighton and O. K. Skillman.

No doubt many of these prisoners have already been discharged, as they were taken into custody on mere suspicion, but several will surely have to stand trial.

Coxey Visits the Board of Trade.

CHICAGO, Feb. 1.—General Jacob S. Coxey got a great reception in the Board of trade today. He fell among the bulls and bears, and seemed to be subject to as many fluctuations as whisky-trust stock. When he managed to repair the damages to his equanimity he began to wonder whether he had not been a participant in a revival of the New Year's day carnival on the floor of the Board.

The leader of the Commonwealers has many friends in Chicago, and whenever he comes to this city he tries to call on all of them. He has business acquaintances down at the stockyards where he sells horses oc cassionally, and he has one friend, a schoolmate, who is a member of the Board of Trade.

Little dreaming what was in store for him later the "General" allowed himself to be led to a prominent position in the visitors' gallery, where he was immediately noticed by the crowd of shouting brokers in the pit. "Coxey, Coxey, what's the matter with Coxey?" shouted the men in the wheat pit.

"He's all right," yelled those in the corn pit, and the Commonwealer was cheered.

The brokers asked him to come down and take a seat, but he laughingly declined to take chances. His friends, however, finally persuaded him to be introduced to several brokers on the floor, and the "General" left the gallery. While he was trying to shake hands with a dozen men all at once, some of the younger brokers made a rush and swept the Commonwealer into the wheat pit.

"Keep off rhe grass!" they shouted but, though he tried to obey, they would not let him out of the pit.

Then some of the brokers threw their hats into the pit, and for a short time there was an indiscriminate mixing up of laughing men. "General" Coxey and all sorts of headgear were finally rescued by his schoolmate friend. The Commonwealer was carried safely off the floor amid ringing cheers.

Women's Best Friend.

A hairpin is a women's best friend. It fits a multiplicity of uses, and she is never without one. If her hair is short you can depend upon it that in a recess of her purse or a pocket of her reticule you will find the hairpin. If she buttons her shoes she uses her hairpin, and whoever saw a woman button her gloves with anything else? If her head itches does she scratch it with her finger? Nonsense! She whips out a hairpin and relieves herself. Suppose a nickel has dropped between the bars of the wooden foot grate in the street car. Does she soil her fingers as a man would and then not get it? Certainly not. Out comes the hairpin, and the coin is lifted out without trouble.

If her shawlpin is lost, where so good a substitute as the hairpin? If she eats a nut does she take e nut pick? Most assuredly not. The hairpin again. It is with the hairpin that she rips open the uncut leaves of a book or magazine; it is a hairpin with which she marks her progress in her favorite book; if a trunk key is missing a hairpin opens the refractory lock as neatly as a burglar's skeleton key would; with it she cleanses her finger nails and, if it is a clean one even picks her teeth. And the feats of hair securing that she will make a simple bowlegged hairpin accomplish nearly surpasses the belief of man. Altogether it deserves to be classed among the great inventions of the world and the grave of the original man who created the first one could have no prouder epitaph than this: "This is the kind of a hairpin he was."

Webster and the Young Gradnate.

A grizzly headed Boston lawyer who is a graduate of Dartmouth college, tells a story of Daniel Webster, which has probably never been in print. Webster was present when this lawyer and the others of his college class delivered their orations on commencement day. Knowing that Webster would be there, the young man in question prepared what he considered a graceful compliment to tickle the ears of the great man. When the time arrived for him to be heard he noticed with gratification that Mr. Webster sat in a front seat. By the stateman's side was Mr. Woodbury, also a graduate of Dartmouth. The young orator, in order to drive home his compliment, looked straight at Webster and bowed repeatedly to him.

"Among the sons of Dartmouth," said the graduate, "there is one whose fame has extended throughout the nation of the world. He combines Attic culture with Roman eloquence, and with both the unanswerable logic of the greatest English orators." There was more of the same stuff, but Webster sat calmly througe it all. That night Webster was the guest of the graduate's father. He met the blushing youth cordially and said, as he grasped his hand; "I was delighted with your oration, sir. It was fine—fine. I particularly admired that part of it in which you spoke of the Attic culture and Roman eloquence of my friend Mr. Woodbury.

Once there was an hired man who was constantly astonishing his employer by doing strange and unex pected things. One day the farmer went into the barn and found that the man had hung himself. Looking at the dangling body a few minutes he exclaimed: "What on earth will that fellow do next?"

The Japanese say: "A man takes a drink; then the drink takes a drink, and next the drink takes the man." Evidently the Japanese "have been there."

There was a fall in milk last evening as the horse attached to a milk wagon ran away down Shattuck avenue and scattered milk cans all over the thoroughfare and the lacteal fluid was plainly visible upon the macadam.

The Coroners Jury in the inquest held upon the body of A. E. Spaulding, rendered a verdict last evening that the deceased came to his death from the effects of a gunshot wound inflicted by himself while under a temporary fit of insanity.

There will be services in all of the churches tomorrow, both morning and evening.

"Love you!" echoed a young man, "why I'd walk through the fires of Hades to sit by your side ten minutes."

"That's awfully nice. I wish pa loved ma that way. She asked him at dinner the other day for a $300 camel's hair shawl, and he made her cry."

"How?"

"Why, he said that with wheat touching a dollar, and he half a million bushels short on a delivery at 87 cents, she'd better be thinking of calico at six cents a yard. Why, what ails you, Augustus?"

"I—I—that is, I've got to meet a man at sharp three. Half a million of bushels short, eh? Good day, Miss Fairbanks."

And he went off kicking himself for not being In love with an ice dealer's daughter.

"It fills my heart with joy," said an earnest country clergyman at the conclusion of his sermon, "to see so many strangers among our congregation on tnis beautiful Sabbath morning. Sojourners in our town are always welcome. We want them to come. Young men and old men whom pleasnre or business has called away from the softening influences of home, we greet with open hearts. The collection will now be taken up."

Little girl, (in grocery store.)—Has yer got enny cheese?

Grocer.—Oh, yes, plenty of it.

Little girl.—Is it the same kind yer had las' week?

Grocer.—Yes, exactly the same. I'll warrant it to be of the same lot. How much will you have?

Little girl.—Not enny. Me mudder sed not to buy enny unless you'd got that old stock worked off.

Dr. Perkins Soonover. of Austin, was called on to attend Hostetter McGinnis, who complained of a pain in his chest.

"That's dyspepsia you've got," said the doctor.

"What does that come from?"

"Dyspepsia? That comes from the Greek."

Young Lady.—We had a delightful time at the music hall last evening Mr. Dumley. It was a Meyerbeer night, you know. Are you fond of Meyerbeer?

Mr. Dumley, (hesitatingly).—Ye-es, but I think I would just a soon have Milwaukee.

THE GAZETTE.

PUBLISHED EVERY DAY EXCEPT SUNDAY
BY THE
GAZETTE PUBLISHING COMPANY.
WILL A. NASH..... .....EDITOR.
JOHN O. HANSCOM BUSINESS MANG'R

SUBSCRIPTION RATES

One Year $3.00
Six Months..... 1.50
Per Month, Delivered by Carrier....25 cts

Entered at the postoffice as second class matter.

SATURDAY, FEBRUARY 2, 1895.

THE RAILROAD COMMISSION.

Among the commissions which the Legislature will abolish, if it means well by the State, is the Railroad Commission. This body has never served the purpose for which it was intended and has often been a public disgrace. It was the offspring of that unhonored body, the constitutional convention of 1879, which in its innocent ignorance of practical politics conceived the droll notion that a railroad Commission would stand between the people and the railroad company and would prevent the adoption of exo bi ant tariffs. A similar notion has prevailed at some time or other in twenty seven or eight other States of the Union, and there have been cases, as in New York and Massachusetts, where the commission rendered useful service. But in by far the greater number of cases the commission has either been utterly useless, as in California, or has defeated its own object by preventing necessary railroad extension, as in some of the grain States.

In California the railrond commissions have always been divided between the railroad and the people, the former taking two of the three members, the latter one. The majority ruled, of course, and the commission became a nonentity so far as restraint upon railroad policy was concerned. Sometimes the railroad company took a hand in the election, had its own two men nominated and saw to their election. Sometimes it allowed the people to choose all three and dealt with two of them after election. They were generally found amenable to reason.

There are no two opinions among the people of this State as to the utter uselessness of the commission for the purpose for which it was created. It has not succeeded in reducing freights; the schedules which it has put forth from time to time have been impostures. It has merely served the purpose of the corporation in registering its decrees that rates should be governed by the time-honored rule that freights should be all the traffic will bear and competition will permit.

When a mistake has been made the thing to do is to correct it. We made a blunder when we created the Railroad Commission. Let us reverse our action and try some new plan. In the cours of the next four years the status of the main lines of [illegible] in this State will probably be [illegible]tionized. If they pass into the [illegible]s of the Government, or lessees under it, the power of a State Railroad Commission to interfere with them will at least be doubtful. Let us clear the ground so as to avoid conflicts of jurisdiction hereafter.

The conclusion of the whole matter is that the railroad company has made every schedule of rates that has been in vogue. The commissioners are not only incapable of making a schedule of rates, but they do not even know what they are. The only way to regulate rates is by the construction of competing roads.

SENATOR EARL has introduced a bill providing that saloons within the mile limit of the University be abated as a nuisance by civil action or in court of equity in line with recent Indiana decision. This will take the Berkeley saloon question out of the hands of juries.

CHAIRMAN DODGE of the Committee in County aud Township Governments states that the fee bill to be reported will limit fees of justices and constables to a figure that those officers will have to work to make their salaries. Mileage will be reduced to five cents and only actual traveling expenses allowed. Complaints from all parts of the State are flowing in relative to raids of justices and constables on County Treasuries and the Assembly Committee will stop it if possible.

THE police reorganization bill introduced in the New York Assembly as a a result of the Lexow investigation, provides that the Governor shall appoint the Police Commissioners for the city; but, notwithstanding the increased patronage this bill would give him, Governor Morton is opposed to the bill on the ground that it contravenes the home-rule principle. As the Governor is receiving hearty commendations for his course, there is a good hint in it for Governor Budd. Reform Governors are expected to reform in the home-rule direction.

Golden Gate Supply Co.
L. A. CAVALLIER, Prop.
SHATTUCK AVE. AND CEDAR STREET
—DEALER IN CHOICE—
Wheat, Oats, Hay and Feed.
COAL of all kinds.
Solicits a Share of the Public Patronage.
Orders Promptly Attended To.

DIVIDEND NOTICE.

San Francisco Savings Union, 532 California St., corner of Webb.

FOR THE HALF YEAR ENDING with the 31st of December, 1894, a dividend has been declared at the rate of FOUR AND EIGHT-TENTHS (4 8-10) per cent per annum on Term Deposits, and FOUR (4) per annum on Ordinary Deposits, free of taxes, payable on and after Wtdnesday, the 2nd of January, 1895.

LOVELL WHITE,
dec22-2w Cashier.

DIVIDEND NOTICE.

Oakland Bank of Savings, Oakland, Cal.

FOR THE SIX MONTHS ENDING December 31, 1894, a dividend has been declared at therate of FOUR AND THREE-QUARTERS (4¾) per cent per annum on ALL savings deposits, free of taxes, payable on and after Wednesday, January 2, 1895. Dividends not called for are added to and bear the same rate of interest as the principal, from and after January 1, 1895.

W. W. GARTHWAITE,
d22-1m Cashier.

DIVIDEND NOTICE.

THE UNION SAVINGS BANK, Oakland, California—A dividend has been declared to depositors for the six months ending December 31, 1894, at the rate of four and three-quarteas (4¾) per cent per annum on all term accounts, payable on and after January 2, 1895.

A. E. H. CRAMER,
dec24-1m Cashier.

FRENCH ✧ LIQUOR ✧ STORE
H. DAJAS.
—Dealer in fine Imported and Domestic—
Wines, Liquors and Cigars,
Family supplies a specialty.
Bancroft Way and Sixth St., West Berkeley.
—Goods delivered free.—

A NEW BARBER SHOP
On the corner of Universlty Avenue and 9th street. Children's hair neatly cut for 15 cents. Puplic patronage respectfully solicited.
EDWARD MCCORMICK, Prop.
24-t

Palace Meat Market
M. FISCHEL, PROP.
—A FULL SUPPLY OF—
Beef, Veal, Lamb and Mutton
PORK AND SALT MEATS
Antisel Block, Shattuck Ave.

The American Saloon
FRANK GIMBEL, Prop.
French Wines, Liquors and Cigars
COR. 6TH ST., & UNIVERSITY AVE,
WEST BERKELEY, CAL.
Agent for Schwarz's Weis Bier.

J. J. DUNN
CONTRACTOR
Streets Graded and Macadamized
OFFICE AND RESIDENCE
VINE STREET, COR. SPRING,
NORTH BERKELEY, CAL.

Golden West Bakery
—AND
Dining Parlors.
Bread, Cake, Pies & Confectionery
Delivered to all parts of the town.
Center Street, Opp. High School,
BERKELEY, CAL.

Fonzo's Cafe
—AND—
OYSTER HOUSE
EVERYTHING COOKED TO ORDER.
FURNISHED ROOMS
By the Day, Week or Month at reasonable rates.
Fred. Fonzo, - - Prop.
2067-2069-2071 Center St.,
BERKELEY, CALIFORNIA.
Opposite Waterburry's Livery Stable.

THE—
OAKLAND PAVING
—COMPANY.
OFFERS its experience of 25 years, and the satisfactory character of the streets it has consructed in Oakland, Berkeley and Alameda as its best reference to parties desiring street work on public or private contract. Office at
906 BROADWAY,
Rooms 36, 37, 38, Oakland, Cal.

THE BERKELEY
Livery Stable

Livery, Sale and Boarding Stable
AT BERKELEY STATION.
Where I will always have on hand, Buggies Carriages and Horses for the accommodation of the public at reasonable charges.
☞Special attention given to the boarding of horses. Transient custom solicited.
Telephone 1730.
H. M. Waterburry.

SPECIAL HOLIDAY -:- SALE

BARGAINS IN SHOES
At Greatly Reduced Rates. For Particulars see circulars. Men's Rubber Boots at Wholesale Prices at
R. W. GOOD'S
SHATTUCK AVE, NEAR DWIGHT WAY
dec 22 1m

$1.75 FOR A **NICKEL** WATERBURY AND CHAIN.

A useful and cheap present for for any one.
A Fine Assortment of——
Glassware, Silverwar e Cutlery, Ornaments, Household Goods, Etc. at San Francisco Prices. Visitors Welcome.
BERKELEY BAZAAR
2148 Shattuck Avenue Near Berkeley Station.
H. R. SORENSEN

1894 1895
Merry Xmas and Happy New Year.
SANTA CLAUS HEADQUARTERS
SOME OF OUR PRICES.

Broken Candy	15c, 2l bs for 25c
Cream mixed, extra fine	25c per lb
American mixed	15c, 2 lbs for 25c
Yanke or stocking mixed	30c per lb
French Mixed, in lovely Xmas boxes	from 25c up
Bon Bons	15c per box
Xmas Tree Ornaments	from 3 for 5c up
Candles	15c per box
Candle Holders	5c doz up
Animals	from 5c up
Tinsel and Silver and Gold La Matta	5c per pkg
Christmas Trees	from 25c to $5
Lovely Baskets	from 10c to $5
Variety of Candies for ornamenting cakes	
Chocolates for Dessert	special prices
Ice Cream for Dessert	special prices

Free Delivery in Berkeley, West Berkeley and Lorin.
Orders by Telephone promptly attended to.
OKERLIN'S,
Telephone 1742 2128 Shattuck Avenue, East Berkeley.
N. B.—Xmas Trees Dressed to Order.

THE
London & Lancashire
—Does a Larger—
FIRE INSURANCE
Than any other Company on the Pacific Coast. It makes Prompt Payment of Losses.
WM. C. BISSELL. Agent for Berkeley
OFFICE ASHBY AVENUE.

ALBERT C. PAIT,

ATTORNEY AT LAW

2118 SHATTUCK Ave, Berkeley.

Opposite Berkeley Station.

---

100 MEN WANTED TO

Unload Schooners at the

BLUE · FRONT · SALOON

Fred Atchison, Proprietor.

Wines, Liquors and Cigars of the Very Best Quality.

Corner University avenue and Ninth Street.

THEO WAGNER.

ATTORNEY-AT-LAW,

Bank Building, Berkeley, Cal

Telephone No. 8, Five bells.

A. DE MARCONNAY, M. D.

Hours: 2 to 4 and 7 to 8 p. m.

Office and Residence 840 University Avenue Opposite Sisterna Hall, West Berkeley, Cal.

Golden Sheaf Bakery

—AND—

Alpha Dining Parlors

J. G. WRIGHT, Proprietor.

Home-made Bread a Specialty. Ice Cream to order. All kinds of cakes and confections made to order and delivered.

Shattuck Ave., Berkeley, Cal.

PEERLESS SALOON

San Pablo Avenue, opposite Hofburg Brewery,

WEST BERKELEY

Peter A. Unda, - - Prop.

Keeps constantly on hand the Finest Brand of

Wines, Liquors, Beer and Cigars

Fine Chicken Tamales on hand every evening. The public supplied.

A. I. CITT.

Manufacturing ✻ Jeweler

AND DIAMOND SETTER.

PRESENTATION MEDALS

Masonic and other Society Emblems made to order.

FACTORY 13 TRINITY STREET, SAN FRANCISCO.

DR. BENNETT-NASH,

Lancaster Block; Rooms 13 and 14

Office hours from 10 to 12 and 2 to 4. Free clinic to the poor every Thursday from 10 to 12.

Miss Lillie Hansen

FASHIONABLE

Dressmaker & Milliner,

2130 Shattuck Ave, Up Stairs.

Millinery and Trimming of hats and bonnets a specialty. Be sure and call upon me.

PREMIUM MARKET.

AND SALT

FRESH MEATS

F. ESMOND, PROP.

Dwight Way, Opposite Station, Berkeley.

Subcrsibe for the "Gazette.

Standard Soap Co.

Manufacturers & Dealers in the Following Line of Goods,

SOAPS

FOR LAUNDRY USE——FOR THE TOILET AND BATH——FOR SCRUBBING AND SCOURING——FOR POLISHING TIN WARE, ETC.——FOR TANNERS——FOR HOTEL USE——FOR BARBERS——FOR SILK MANUFACTURERS——FOR MARINERS——FOR PALACE CARS——FOR EXPORT——FOR WASHING SHEEP——FOR WASHING HARNESS ——FOR DESTROYING INSECTS ON PLANTS AND TREES.

300 VARIETIES 300

CANDLES

FOR

MINING, HOTELS, COACHES, DOMESTIC USE.

GLYCERINE.

CRUDE. REFINED.

SOLE PROPRIETORS OF

F. BAZIN & CO'S.

CELEBRATED

TOILET PREPARATIONS.

COLOGNE——VIOLET TOILET WATER——EXTRACTS FOR THE HANDKERCHIEF, 36 ODORS——BAY RUM——COSMETICS——SHAVING STICKS——SACHET POWDERS——FACE POWDERS

ESSENTIAL OILS.

——:o:——

ALMOND	LEMON
AMBER	LEMON GRASS
BERGAMOT	MYRBANE
CARAWAY SEED	MUSTARD SEED
CASSIA	MUSK
CITRONELLA	ROSEMARY
CLOVES	SASSAFRAS
GERANIUM ROSE	THYME
LAVENDER FLOWERS	WINTERGREEN

FRUIT WAX.

STANDARD. MATLOCK'S.

Red Oil for Woolen Mills.
Stearic Acid,
Refined Tallow,
Rosin in all grades,
Soda Ash,
Sal Soda,
Caustic Soda.

☞Send for our New 48 page Price List
☞Address all correspondence to the

STANDARD SOAP COMPANY,



H. W. TAYLOR

LUMBER

—AND—

Building - Material

WEST BERKELEY.

TELEPHONE - - - 702

J. A. MARSHALL,

—MANUFACTURER OF—

ARTIFICIAL STONE SIDEWALKS

Gardenwalks, Basements, Floors,

Carriage Steps, Building Stone, Coping and Steps, Colored Tiles. Urns and Vases, Stone Caskets, Etc.

Joseph Mason's Office, Cor. Shattuck Avenue and Dwight Way, Berkeley.

The Daily

GAZETTE

ADVERTISE IN IT! SUBSCRIBE FOR IT!

Delivered by Carrier for 25c. per Month.

OFFICE WITH

Western Union Telegraph

COMPANY.

Berkeley, California.

TOWN OFFICERS:

TRUSTEES—W. C. Jones, M. J. Acton, N. T. Whiting, V. Stubenrauch, Charles Hadlen.

SCHOOL DIRECTORS—G. M. Robertson, P. R. Boone, J. W. Richards, B. F. Bergen, H. W. Taylor, Ed. F. Niehaus.

CLERK—C. S. Preble.

ATTORNEY—Thos. F. Graber.

MARSHAL—J. W. Striker.

ASSESSOR—I. W. Wells.

ENGINEER—Charles L. Huggins.

JUSTICES OF THE PEACE—E. H. Shaw, East Berkeley; C. R. Lord, West Berkeley.

CONSTABLES — T. G. Botherton, East Berkeley; Con. Newell, West Berkeley.

GAZETTELETS.

Call on E. H. Driggs for your oil and gasoline stoves. He will suit you in prices.

If you want a nice suit of clothes call on Mikkelsen & Berry, 2124 Center street, Berkeley. All kinds of repairing done.

Get yonr watches, clocks and jewelry repaired at R. A. Curry's, formerly Scott's 2124 Center street, Berkeley. Diamonds, watches and jewelry of all kinds on hand. Work guaranted.

NOTICE.

Parties so desiring can always call up the GAZETTE by telephone. Telephone No. 33, six bells, West Berkeley. The office in East Berkeley will for the time being be located in the same office with the Western Union Telegraph Company.

S. G. Crawford has moved his Intelligence office to corner of Addison street and Standford avenue, where all kinds of help can be obtained.

For fine candies, teas, coffees, flavoring extracts and notions go to J. R. Fenton's new store at 2152 Dwight way, near depot, where you will be waited upon by the ever obliging Miss Speck. x

Madame Kohne, midwife and ladies' nurse, has removed from Fifth street and Bancroft way to her present residence, 1912 Fifth street, between University avenue and Bristol street. Persons requiring her services can inquire at Rutledge's drug store. x

FOUND—A Newfoundland dog. Inquire at Dwight way billiard parlor. Owner can have the same by proving property and paying expenses. Jan.27t3

If you are in need of Potatoes, Hay, Grain, Wood or Coal, don't fail to go to C. Demetrak & &o., Commission Merchants and wholesale dealers in the above articles. Shattuck avenue, near University avenue. Telephone, No. 43; P. O. Box, 115.

Alex. Halpen, who has been working at the derrick of the narrow guage railroad near the University, got his fingers caught in the cog of the derrick last night and had them so badly smashed that four of them had to be amputated.

When Deputy Marshal Calhoun called for William White this morning the witness responded, but created a laugh when it was seen that he was as black as the ace of spades.

Attention is called to the advertisement of H. W. Taylor, dealer in lumber and building material, which appears on the third page of this issue.

There will be hundreds of people present this evening at Sisterna hall on the occasion of the masquerade ball to be given bv the West Berkeley Social Club.

The GAZETTE consists of six pages this evening, owing to two pages being devoted to the advertisement of the Temescal Annexation Proclamation.

Advertize in THE GAZETTE.

White and Black.

On Wednesday last a man named Barnard, who was formerly a speeler at the Midwinter Fair, went to the corner of Shattuck avenue and Center street, where a colored man named Charles Heath runs a bootblack and a peanut stand, and commenced to crack a number of jokes at the expense of the colored man.

One word brought up another until from words it came to blows, and finally both parties swore out com plaints against each other, one for battery and the other for disturbing the peace.

Both cases came in this morning before Justice Shaw at his court on San Pablo avenue.

The first was the charge of battery against Heath, who had demanded a jury trial. Eleven jurors were examined and passed and it was agreed to try the case with eleven men and then the case went on.

The Court room was crowded with a curious throng and the defendant, dressed as if going to a wedding, was observed by all.

The witnesses for the prosecution gave their evidence, which amounted to very little, and then the defendent Heath was put upon the stand. He described the trouble in a very straightforward manner, and his attorney, A. C. Pait, in a few words asked the jury to acquit his client, as there was no evidence presented that warranted conviction. The jury was evidently of the same turn of mind, for in less than five minutes they returned a verdict of not guilty.

The case of Burnett was then called, and the same testimony was given as in the former trial, and at its conculsion the Justice dismissed the case, but not before admonishing the defendent that if he was again arrested for disturbing the peace the complaining witness, he would be severely dealt with.

The depot roof at Berkeley is covered with copies of the Oakland *Trtbune*. It seems to us a very poor way of circulating the paper, and that their carriers onght to be called off roof.

Charles Franklin will have his grand opening this evening. All his friends are invited to call at his new quarters on University avenue near sixth street.

New advertisements appear in each issue of the GAZETTE, which is proof positive that it is the popular paper of Berkeley.

Read the new advertisement of Patterson & Vollmer, which appears in this issue of the GAZETTE.

Alameda Water Co.
OFFICE—HANN BLOCK,
NEAR BERKELEY STATION.
BERKELEY, CAL.

BREWTON A. HAYNE,
ATTORNEY-AT-LAW,
Crocker Building, San Francisco.
Residence, Piedmont Way.
Telephone, - - 5028

MRS. TABER'S
FASHIONABLE
Hair Dressing Parlors.
2130 SHATTUCK AVENUE.
Corner Center Street.
Latest style hair dressing . . 50c
Shampooing 50c
Curling and cutting bangs . . 25c
Bleaching a specialty.

HENRY R. PATTERSON. AUGUST VOLLMER.
Patterson & Vollmer
DEALERS IN
HAY, GRAIN WOOD & COAL
COR. VINE ST. & SHATTUCK AVE.
BERKELEY.
Orders Promptly Attended To.

You'll have a Fit
AND BE SATISFIED
If you have your Clothes made by
Brown & McKinnon
THE FASHIONABLE TAILORS
OF OAKLAND
Finest Workmanship. Perfect Fitting.
Lowest Prices.
Finest System of Cutting on the Coast.
Samples and Infallible Rules for Self-Measurement sent free.
BROWN & McKINNON, Merchant Tailors
EAST SIDE OF BROAWYAY,
Near 11th Street, OAKLAND.

California Pure-Food Exposition
MECHANICS' PAVILION,
Larkin and Market Streets, San Francisco.
JANUARY 28 to FEBRUARY 16, 1895
Extensive Display of Fruit Products
MRS. MARY J. LINCOLN
Will Lecture Daily on High Art Cookery.
MRS. J. H. LEE
Will Lecture Daily on Artistic Table Laying.
Concerts Afternoon and Evening
BY CASSA'S BAND.
LIVING PICTURES
Admission.....25 cents
Season Tickets.....$3.00.

SEMI-ANNUAL STATEMENT
OF THE
Union Savings Bank
OF OAKLAND, CALIFORNIA,
At Close of Business, December 31st, 1894

ASSETS.

1. Loans secured by first mortgages on real estate in this State, bonds, stocks, warrants, and on approved personal security		$2,851,774.29
2. Bonds of various counties of this State, and registered warrants of Douglas County, Oregon, and of City of Oakland		130,500.00
3. Bank premises and real estate taken for debt		80,482.68
4. Cash on hand	$284,471.57	
On deposit in banks in New York and San Francisco	57,827.09	342,298.66
5. Office furniture and fixtures		3,500.00
Total		$3,408,555.63

LIABILITIES.

1. To depositors	$3,011,355.84
2. Capital stock paid in	300,000.00
3. Reserve and undivided profits	75,000.00
4. Taxes reserved	22,199.79
Total	3,408,555.63

STATE OF CALIFORNIA. }
County of Alameda. }

J. West Martin and A. E. H. Cramer, being each separately and duly sworn, each for himself says that J. West Martin is President and A. E. H. Cramer is Cashier of the Union Savings Bank, the corporation above mentioned, and that the foregoing statement is true.

J. WEST MARTIN, President.
A. E. H. CRAMER, Ca j.

Subscribed and sworn to be me this 2nd day of January, A. D. 18
W. R. THOMAS,
Notary Public.



Subscribe for the "Gazette"

G. H. STRICKER,
DEALER IN
Foreign and Domestic Cigars
Smoking and Chewing Tobaccos, Pipes, Cigar Holders, Etc. Call for the Edward Everett Cigar.
2132 SHATTUCK AVENUE,
unction of Oakland Elecric Cars, West Berkeley Lines and San Francisco Local Lines.

H. D. KELSEY
DRUGGIST
2038 Shattuck Ave., Opp. Post Office.
SELLS HOT WATER BAGS
AS FOLLOWS:
2 quarts.....80 cts | 4 quarts.....$1 00
3 quarts.....90 cts | 5 quarts.....$1 25

WE NEVER FOLLOW. WE ALWAYS LEAD
D. H. BRUNS & CO.
The Leading
GROCERS
Of West Berkeley
Are still in the ring with a full line of fancy and staple groceries, hardware, etc. and all articles usually kept in a first-class store. Remember our store
SAN PABLO AND UNIVERSITY AVENUES.
REGULAR ● COAL ● DEPOT.
For the benefit of farmers we have a ten-ton scale.

E. COR. 8TH AND BROADWAY. 915 WASHINGTON STREET.
WINE -:- VAULTS
THEO GIER
FINEST BRANDS OF WINES AND BRANDIES.
Family Trade a Specialty. Goods Delivered to all parts of Oakland, Berkeley and Alameda.

GEO. KIRCHNER, HERMANN BOEK
National Bottling Company
OF OAKLAND.
BOEK & KIRCHNER, Agents.
—Sole Bottlers of the Celebrated—
National Brewing Co's. Lager Beer.
Sole Agents for Jackson's Napa Soda. The Finest Brands of Lager Beer in kegs and bottles in the market. Orders Delivered Promptly. Family trade a Specialty. Office and Depo Northwest Corner of
NINTH AND FRANKLIN STS, OAKLAND!
Telephone 596.



Dwight Way
MEAT MARKET-
Dickason & Heimers, - Props.
DEALERS IN ALL KINDS OF
Fresh and Salted Meats,
SAUSAGES OF ALL KINDS.
All Goods Sold at City Prices. Orders called for and promptly delivered free of charge.
2132 DWIGHT WAY,
NEAR STATION
BERKELEY, - - CAL.

NOTICE OF SPECIAL ELECTION

PUBLIC NOTICE IS HEREBY GIVEN that a special election in and for the City of Oakland, and in and for that certain territory, lying and being in the Township of Oakland, hereinafter described and proposed to be annexed all in the county of Alameda, State of California, to determine whether the boundaries of the City of Oakland shall be altered and new territory annexed and made a part of said city, will be held in said City of Oakland, and in said territory proposed to be annexed all in the county of Alameda, State of California, on

WEDNESDAY, THE 27TH DAY OF FEBRUARY, 1895.

Whereas, The council of the City of Oakland, County of Alameda, State of California, did, by a certain Ordinance No. 1659, passed by said council on the 25th day of January, 1895, and approved by the mayor of said City of Oakland, on the 28th day of January, 1895, proposed that there be submitted to the electors of said City and to the electors residing in certain new territory situate in the Township of Oakland, County of Alameda, State of California, and in said ordinance described, which territory was proposed to be annexed to the City of Oakland, the question whether said new territory which is hereinafter described and was proposed to be annexed shall be annexed to and incorporated in and made a part of said City of Oakland, which said ordinance was entitled "An ordinance providing for a special election to determine whether the boundaries of the City of Oakland shall be altered and new territory annexed and made a part of said City," to which said ordinance reference is hereby expressly made.

And, Whereas, Section One of "An act to provide for the alteration of the boundaries of and for the annexation of territory to incorporated towns and cities, and for the incorporation of such annexed territory, in and as a part of such municipalities and for the districting, government and municipal control of annexed territory," approved March 19th, 1889, provides that the boundaries of any incorporated town or city, whether heretofore or hereafter formed, incorporated, re-incorporated, organized or re-organized, may be altered, and new territory annexed thereto, incorporated and included therein, and made a part thereof, upon proceedings being had and taken as in the act provided, to wit:

The council, board of trustees, or other legislative body of any such municipal corporation, upon receiving a written petition therefor containing a description of the new territory asked to be annexed to such corporation and signed by not less than one-fifth in number of the qualified electors of such municipal corporation computed upon the number of votes cast at the last general municipal election, held therein, must without delay submit to the electors of such municipal corporation, and to the electors residing in the territory proposed by such petition to be annexed to such corporation, the question whether such new territory shall be annexed to, and incorporated in, and made a part of such municipal corporation. Such question shall be submitted at a special election to be held for that purpose and no other; and such legislative body is hereby empowered to and it shall be its duty to cause notice to be given of such election by the publication of a notice thereof in a newspaper printed and published in such municipal corporation, and also in a newspaper, if any such there be printed and published outside of such corporation, but in the county in which the territory so proposed to be annexed is situated, in such case at least once a week for a period of four successive weeks next preceding the date of such election. Such notice shall distinctly state the proposition to be submitted, i. e., that it is proposed to annex to, incorporate in, and make a part of such municipal corporation the territory sought to be annexed, specifically describing the boundaries thereof; and in said notice the qualified electors of said municipal corporation and the qualified electors residing in said territory so proposed to be annexed shall be invited to vote upon such proposition by placing upon their ballots the words "For Annexation," or "Against Annexation," or words equivalent thereto. Such legislative body is hereby empowered, and it shall be its duty to establish, and in such notice of election designate the voting precinct or precincts, and the place or places at which the polls will be opened in such territory so proposed to be annexed, and also in such municipal corporation. And such place or places shall be that of those commonly used as voting places within such municipal corporation, and also that or those commonly used within such new territory, if any such there be. Such legislative body is empowered to and it shall appoint the officers of such election, who shall be, for each voting place in such municipal corporation, and for such voting place in said new territory two judges and one inspector, each of whom shall be a qualified elector of the voting precinct in which he is appointed to act as an officer of such election. The ballots used at such election, the opening and closing of the polls, and the holding and conducting of such election shall be in conformity as far as may be with the general laws of this State concerning elections; and the judges and inspectors of such election shall, immediately on the closing of the polls count the ballots, make up and certify the tally sheets of the ballots cast at their respective polling places, seal and then immediately return the same as below provided, doing so as nearly as practicable in the manner provided in the election laws of this State; but the ballots, tally sheets and returns shall be so returned to and deposited with the clerk of such legislative body. Such legislative body shall at the time provided for its regular meeting next after the expiration of three days from and after the date of said election, meet and proceed to open and canvass said ballots, tally sheets, and returns; and such canvass shall be completed at such meeting if practicable, and in any event as soon as practicable, avoiding adjournment or adjournments if possible, until said canvass is completed. Such canvass by such legislative body shall be conducted and completed as follows: The ballots cast in such outside territory, so proposed to be annexed, together with the tally sheets and returns belonging therewith, shall be canvassed separately; and the ballots cast inside of said municipal corporation, together with their tally sheets and returns, shall be canvassed separately. Immediately upon the completion of such canvass, said legislative body shall cause a record thereof to be made and entered upon its minutes showing the whole number of ballots cast in such outside territory, the whole number of ballots cast in such municipal corporation, the number thereof cast in each in favor of annexation, and the number thereof cast in each against annexation, and if it shall appear from such canvass that a majority of all the ballots cast in sush outside territory, and a majority of all the ballots cast inside of said municipal corporation are in favor of annexation, the clerk or other officer performing the duties of such legislative body shall promptly make and certify under the seal of said municipal corporation, and transmit to the secretary of state a copy of said record so entered upon said minutes, together with a statement showing the date of said election and the time and result of said canvass which document shall be filed by the secretary of state immediately upon the receipt thereof. From and after the date of the filing of said document in the office of the secretary of state, the annexation of such territory so proposed to be annexed shall be deemed and shall be completed and thenceforth such annexed territory shall be to all intents and purposes a part of such municipal corporation, except only that no property within such annexed territory shall ever be taxed to pay any portion of any indebtedness or liability of such municipal corporation contracted prior to or existing at the time of such annexation. No territory which at the time such petition for such proposed annexation is presented to such legislative body forms any part of any incorporated town or city, shall be annexed under the provisions of this act, and

Whereas, Section Two of this act provides that the legislative body of any incorporated town or city which is or shall be divided into wards, and to which territory has been heretofore or shall be hereafter annexed, must by ordinance either so alter the boundaries of the wards of such municipal corporations as to include such annexed territory in one or more wards adjoining such annexed territory, or make of such annexed territory one or more additional wards, provided, that the number of wards shall not be so increased as to exceed the number which such municipal corporation may according to law have. In altering the boundaries of wards, regard must be had to the number of inhabitants, so that each ward shall contain as near as may be an equal number of inhabitants, exclusive of persons incapable of citizenship in this state.

Now, therefore, in conformity with the provisions of the statute hereinbefore cited, and the said ordinance, notice is given that a special election for the purpose of determining the question herein submitted, is hereby called and will be held in the said City of Oakland, and in the said new territory proposed to be annexed thereto (which said territory so proposed to be annexed is in said ordinance and hereinafter specifically described), on

WEDNESDAY, THE 27TH DAY OF FEBRUARY, 1895,

For the purpose of submitting to the electors of said municipal corporation and to the electors residing in said territory by said ordinance so proposed to be annexed to said city and corporation the question whether such territory shall be annexed to and incorporated in and made a part of said city and municipal corporation and for no other purpose. Which said new territory so asked and proposed to be annexed to said City of Oakland is situated in the County of Alameda and State of California, and is bounded and described as follows, to wit:

BOUNDARIES.

All that certain piece or parcel of land and extent of land and territory situate in Oakland township, Alameda county, state of California, and more particularly bounded and described as follows, to-wit:

Beginning at a point in the present northern boundary of the city of Oakland, at its intersection with a line parallel to and 100 feet distant easterly from the easterly line of Broadway; thence northerly along a line parallel to and distant 100 feet easterly from the easterly line of Broadway to its intersection with the extension southerly of the division line between plots 72 and 73 as per Kellersberger's map of Vincente and Domingo Peralta Rancho in Alameda county, state of California; thence northerly along said extension southerly of the division line between said plots 72 and 73 and the division line between said plots and plots 74 and 76 to the present southeasterly corner of the town of Berkeley; thence westerly along the present southerly boundary of the town of Berkeley to its intersection with a line parallel to and distant 125 feet westerly from the westerly line of Adeline street; thence southerly along said line parallel to and distant 125 feet westerly from the westerly line of Adeline street to its intersection with the southerly boundary of the Golden Gate Sanitary District; thence westerly along said southern boundary of said Golden Gate Sanitary district to its intersection with the easterly boundary of plot 7 as per Kellersberger's map above referred to; thence southerly along said easterly line of said plot 7 and the easterly line of plot 39 as per same map above referred to to the northerly line of plot 6 as per same map above referred to; thence westerly along the northerly line of said plot 6 and said line extended to its intersection with the present northern boundary of the city of Oakland; thence easterly along the present northerly boundary of said city of Oakland, to the point of beginning.

The said special election shall be held and conducted, votes received and canvassed and returns made and the result determined according to the law governing municipal elections in this city, in the manner in which other elections are held in said City of Oakland. The said questions of the proposed annexation is hereby submitted to be voted upon by ballot at said special election by the qualified electors of said City of Oakland and of said new territory proposed to be annexed.

The polls for such special election shall be opened at sunrise in the morning of said day of election, and shall close at 5 o'clock p. m. of the said day.

The voting precincts, the places of election or polling places therein at which the polls in such precincts will be opened on said day of special election in said City and in said territory proposed to be annexed have been and are in said ordinance No. 1659 established, created and designated as follows, and the following named persons have been by said ordinance appointed officers of election to act as such in the respective precincts and polling places preceding their names hereinbelow set forth, respectively and as follows, to wit:

IN SAID CITY OF OAKLAND.

FIRST WARD—FIRST PRECINCT.

All that portion of the First ward of the city of Oakland bounded as follows:

Bounded on the north by the center line of Twelfth (12th) street and its extension westerly to the charter line of the city of Oakland; on the east by the center line of Wood street and its extension southerly to the charter line of the city of Oakland; and on the south and west by the charter line of the city of Oakland.

Location of polling place—No. 1786 Seventh street.

Judges—W. J. Harvey and J. C. Fonda.

Inspectors—O. V. Baker and D. C. Wolverton.

Clerks—H. M. Baker and E. M. Long.

Ballot Clerks—W. D. Borders and G. M. Perkins.

FIRST WARD—SECOND PRECINCT.

All that portion of the First ward of the city of Oakland bounded as follows:

Bounded on the north by the center line of Twelfth (12th) street; on the east by the center line of Campbell street and extension southerly to the charter line of the city of Oakland; on the south by said charter line and on the west by the center line of Wood street and its extension southerly to the said charter line.

Location of polling place—No. 1698 Seventh street.

Judges—J. L. Davis and W. R. Story.

Inspectors—D. A. Henderson and I. A. Underwood.

Clerks—Herman Paine and A. C. Partello.

Ballot Clerks—W. W. Strowbridge and F. Grieves.

FIRST WARD—THIRD PRECINCT.

All that portion of the First ward of the city of Oakland bounded as follows:

Bounded on the north by the center line of Twelfth (12th) street; on the east by the center line of Center street and its extension southerly to the charter line of the city of Oakland; on the south by said charter line, and on the west by the center line of Campbell street and its extension southerly to said charter line.

Location of polling place—No. 1524 Seventh street.

Judges—Robert Waters and W. C. Fleichauer.

Inspectors—J. A. Williamson and A. A. Williamson.

Clerks—F. N. Newell and W. J. Jackson.

Ballot Clerks—T. Walker and John Von Borstel.

FIRST WARD—FOURTH PRECINCT.

All that portion of the First ward of the city of Oakland bounded as follows:

Bounded on the north by the center line of Twenty-second (22d) street and its extension westerly to the charter line of the city of Oakland; on the east by a line described as follows: Beginning at the intersection of the center line of Twenty-second (22d street with the center line of Peralta street; thence southerly along the center line of Peralta street to the center line of Center street; thence southerly along the center line of Center street to the center line of Twelfth (12th) street; bounded on the south by the center line of Twelfth (12th) street and its extension westerly to the charter line of the city of Oakland and on the west by the said charter line of the city of Oakland.

Location of polling place—Northwest corner Twelfth and Campbell streets.

Judges—John Revalk and William Reese.

Inspectors—John Thompson and O. C. Hyatt.

Clerks—W. F. Revalk and W. C. Wilkinson.

Ballot Clerks—Jacob Collyer and George P. Fraser.

SECOND WARD—FIRST PRECINCT.

All that portion of the Second ward of the city of Oakland bounded as follows:

Bounded on the north by the charter line of the city of Oakland; on the east by the center line of Adeline street; on the south by the center line of Twenty-second (22d) street and its extension westwardly to the charter line of the city of Oakland; and on the west by the charter line of the city of Oakland.

Location of polling place—N. E. corner Thirty-fourth and Peralta streets.

Judges—J. S. Wixon and E. Sutherland.

Inspectors—J. Holmes and A. M. Sand.

Clerks—George Cox and V. H. Wells.

Ballot Clerks—J. M. Skinner and J. V. Freitas.

SECOND WARD—SECOND PRECINCT.

All that portion of the Second ward of the city of Oakland bounded as follows:

Bounded on the north by the charter line of the city of Oakland; on the east by the center line of Cemetery creek, being the old charter line of the city of Oakland, on the south by a line described as follows: Beginning at a point where the said Cemetery creek is intersected by the center line of Prospect street; thence westerly along the center line of Prospect street and the center line of Caledonia street to the center line of Grove street; thence southerly along the center line of Grove street to the center line of Wallace or Twenty-eighth street; thence westerly along the center line of said Wallace or Twenty-eighth street to the center line of Adeline street; and bounded on the west by the center line of Adeline street.

Location of polling place—Northwest corner of Thirty-fourth street and Telegraph avenue.

Judges—O. K. Morgan and C. W. Bolles.

Inspectors—Spencer C. Brown and H. B. Sears.

Clerks—C. A. Taggart and C. M. Wagge.

Ballot Clerks—G. E. Maloon and John Watson.

SECOND WARD—THIRD PRECINCT

All that portion of the Second ward of the city of Oakland bounded as follows:

Bounded on the north by the center line of Wallace or Twenty-eighth street; on the east by the center line of Grove street; on the south by the center line of Charter or Twenty-second (22d) street; and on the west by the center line of Adeline street.

Location of polling place—No. 1847 San Pablo avenue.

Judges—W. R. Elford and E. H. Lake.

Inspectors—O. Emlay and Wallace Barstow.

Clerks—W. B. Ingersoll and J. G. Rutherford.

Ballot Clerks—Charles T. Gunn and John W. Shultz.

SECOND WARD—FOURTH PRECINCT.

All that portion of the Second ward of the city of Oakland bounded and described as follows:

Beginning at a point where the center line of Caledonia street intersects the center line of Grove street; thence easterly along the center line of Caledonia street and the center line of Prospect street to the center line of Cemetery creek, being the old charter line of the city of Oakland; thence northerly along said Cemetery creek to a point where said Cemetery creek is intersected by the northern boundary line of the city of Oakland; thence easterly along the northern boundary line of the city of Oakland to its intersection with the dividing line between Oakland and Brooklyn townships; thence southerly and westerly along said dividing line to the old charter line of said city; thence westerly along said old charter line to the center of the western arm of Lake Merritt; thence northerly along the center of said arm to the center line of Walnut or Twenty-second street extended easterly; thence westerly to and along the center line of said Walnut or Twenty-second street to the center line of Telegraph avenue; thence northerly along the center line of Telegraph avenue to the center line of Twenty-second (22d) street; thence westerly to the center line of Grove street; thence northerly along the center line of Grove street to the point of beginning.

Location of polling place—Southwest corner of Twenty-third street and Broadway.

Judges—W. H. Rouse and J. W. Easter.

Inspectors—J. W. Ward and J. Betancue.

Clerks—T. S. Monroe and T. L. Bromley.

Ballot Clerks—Wm. Dunn and C. B. Ingersoll.

THIRD WARD—FIRST PRECINCT.

All that portion of the Third ward of the city of Oakland bounded as folloiws:

Bounded on the north by the center line of Twenty-second (22d) street; on the east by the center line of Market street; on the south by center line of Twelfth (12th) street; and on the west by a line described as follows: Beginning at the intersection of the center line of Twelfth (12th) street with the center line of Center street, thence northerly along the center line of Center street to the center line of Peralta street, thence northerly along the center line of Peralta street to the center line of Twenty-second (22nd) street.

Location of polling place—N. W. corner of 14th and Market streets.

Judges—Warren Heaton and B. Palmer.

Inspectors—H. A. Benson and H. P. Crafts.

Clerks—R. H. Wise and Harry Maloon.

Ballot Clerks—E. A. Holman and E. Maloon.

THIRD WARD—SECOND PRECINCT.

All that portion of the Third ward of the city of Oakland bounded and described as follows:

Beginning at the intersection of the center line of Twelfth (12th) street with the center line of Market street; thence northerly along the center line of Market street to the center line of Twenty-second (22d) street; thence easterly along the center line of Twenty-second (22d) street to the center line of Brush street; thence southerly along the center line of Brush street to the center line of Fifteenth (15th) street; thence easterly along the center line of Fifteenth (15th) street to the center line of Jefferson street; thence southerly along the center line of Jefferson street to the center line of Twelfth (12th) street; and thence westerly along the center line of Twelfth (12th) street to the place of beginning.

Location of polling place—No. 832 Fourteenth street.

Judges—C. R. Lewis and J. S. Burpee.

Inspectors—John McVey and I. J. Samuels.

Clerks—Elmer Reed and Job Turner.

Ballot Clerks—W. E. Blote and L. A. Salzer.

THIRD WARD—THIRD PRECINCT.

All that portion of the city of Oakland bounded and described as follows:

Beginning at the intersection of the center line of Brush street with the center line of Twenty-second (22nd) street; thence easterly along the center line of Twenty-second (22nd) street to the center line of Telegraph avenue; thence southerly along the center line of Telegraph avenue to the center line of Seventeenth (17th) street; thence westerly along the center line of Seventeenth (17th) street to the center line of Jefferson street; thence southerly along the center line of Jefferson street to the center line of Fifteenth (15th) street; thence westerly along the center line of Fifteenth (15th) street to the center of Brush street, and thence northerly along the center line of Brush street to the place of beginning.

Location of polling place—1411½ San Pablo avenue.

Judges—L. D. Brown and William Lorens.

Inspectors—A. M. Pulsifer and J. A. Sands.

Clerks—L. S. Bixbee and Frank T. Miller.

Ballot Clerks—F. C. Shipley and B. R. Kimball.

FOURTH WARD—FIRST PRECINCT.

All that portion of the Fourth ward of the city of Oakland bounded as follows:

Bounded on the north by the center line of Twelfth (12th) street, on the east by the center line of Adeline street and its extension southerly to the charter line of the city of Oakland, on the south by the said charter line and on the west by the center line of Center street and its extension southerly to said charter line.

Location of polling place—No. 1170 Seventh street.

Judges—Thomas Farley and J. H. Troy.

Inspectors—William Newman and John Martens.

Clerks—Walter A. Young and A. Westerman.

Ballot Clerks—C. H. Reuter and Louis Scheeline.

FOURTH WARD—SECOND PRECINCT.

All that portion of the Fourth ward of the city of Oakland bounded as follows:

Bounded on the north by the center line of Tenth (10th) street, on the east by the center line of Market street and its extension southerly to the charter line of the city of Oakland, on the south by the said charter line of the city of Oakland, on the west by the center line of Adeline street and its extension southerly to the charter line.

Location of polling place—No. 924 Seventh street.

Judges—Frederick Schmiel and G. Yager.

Inspectors—Owen Feeney and James Clark.

Clerks—Charles Hammock and F. F. Viers.

Ballot Clerks—George Cook and George Sharp.

FOURTH WARD—THIRD PRECINCT.

All that portion of the Fourth ward of the city of Oakland described as follows:

Beginning at the intersection of the center line of Adeline street with the center line of Twelfth (12th) street; thence easterly along the center line of Twelfth (12th) street to the center line of Jefferson street; thence southerly along the center line of Jefferson street to the center line of Tenth (10th) street; thence westerly along the center line of Tenth (10th) street to the center line of Castro street; thence southerly along the center line of Castro street and its extension to the charter line of the city of Oakland; thence westerly along said charter line to extension southerly of the center line of Market street; thence northerly to and along the center line of Market street to the center line of Tenth (10th) street; thence westerly along the center line of Tenth (10th) street to the center line of Adeline street, and thence northerly along the center line of Adeline street to the place of beginning.

Location of polling place—No. 854 Market street.

Judges—W. Stackhouse and T. Hansen, Jr.

Inspectors—Jas. Sloan and C. Ott.

Clerks—H. Hempstead and M. T. Holland.

Ballot Clerks—Hugh Hopkins and R. Wainwright.

FOURTH WARD—FOURTH PRECINCT.

All that portion of the Fourth of the city of Oakland bounded as follows:

Bounded on the north by the center line of Tenth street; on the east by the center line of Jefferson street and its extension southerly to the charter line of the city of Oakland, on the south by the charter line and on the west by the center line of Castro street and its extension southerly to the said charter line.

Location of polling place—No. 673 Seventh street.

Judges—J. J. Hanlon and W. Woods.

Inspectors—T. Callahan and John Sloan.

Clerks—Jas. McMannus and T. J. Rathjen.

Ballot Clerks—Jas. Shanley and Joseph McCabe.

FIFTH WARD—FIRST PRECINCT.

All that portion of the Fifth ward of the city of Oakland bounded and described as follows:

Beginning at a point where the center line of Broadway street intersects the center line of Tenth (10th) street; thence northerly along the center line of Broadway street to the center line of Delger or Twentieth street; thence easterly along the center line of Delger or Twentieth street to the old charter line of the city of Oakland in the northwest arm of Lake Merritt; thence northerly along said old charter line to its intersection with the center line of Walnut or Twenty-second street if extended easterly; thence westerly to and along the center line of Walnut or Twenty-second street to the center line of Telegraph avenue; thence southerly along the center line of Telegraph avenue to the center line of Seventeenth (17th) street; thence westerly along the center line of Seventeenth (17th) street to the center line of Jefferson street; thence southerly along the center line of Jefferson street to the center line of Tenth (10th)

street, and thence easterly along the center line of Tenth (10th) street to the place of beginning.

Location of polling place—City Hall.

Judges—A. N. Denison and I. Alexander.

Inspectors—L. G. Cole and W. Lebrecht.

Clerks—Chas. Roeth and Henry Deanor.

Ballot Clerks—J. Betsacme and I. D. Tobin.

FIFTH WARD—SECOND PRECINCT.

All that portion of the Fifth ward of the city of Oakland bounded as follows:

Bounded by the north by the center line of Delger or Twentieth street and its extension easterly to the old charter line of the city of Oakland, and by the said old charter line of the city of Oakland, on the east by the line dividing Oakland and Brooklyn township; on the south by the center line of Thirteenth (13th) street and its extension easterly to the said township line, and on the west by the center line of Broadway.

Location of polling place—Northwest corner of Webster and Fourteenth street.

Judges—W. H. Knight and W. Vance.

Inspectors—Benjamin Clark and J. Wonderlich.

Clerks—George Rice and Walter E. Bryant.

Ballot Clerks—C. Ormsby and John Barry.

FIFTH WARD—THIRD PRECINCT.

All that portion of the Fifth ward of the city of Oakland bounded as follows:

Bounded on the north by the center line of Thirteenth (13th) street and its extension easterly to the line dividing Oakland and Brooklyn townships; on the east by said line dividing said townships; on the south by the center line of Tenth (10th) street and its extension easterly to said township line, and on the west by the center line of Broadway street.

Location of polling place—Schellhaas' store, Eleventh and Franklin streets.

Judges—S. Towan and M. Cleary.

Inspectors—C. G. Berry and John English.

Clerks—F. E. Brigham and C. W. Hawbaker.

Ballot Clerks—E. L. Johnston and Henry Vogt.

SIXTH WARD—FIRST PRECINCT.

All that portion of the Sixth ward of the city of Oakland bounded as follows:

Bounded on the north by the center line of Tenth (10th) street, on the east by the center line of Washington street and its extension southerly to the charter line of the city of Oakland, on the south by the charter line of the city of Oakland, and on the west by the center line of Jefferson street and its extension southerly to said charter line.

Location of polling place—No. 833 Washington street.

Judges—H. B. Meader and A. McGarry.

Inspectors—M. K. Houghton and Robert McGregger.

Clerks—J. H. Hallahan and D. W. Doody.

Ballot Clerks—Frank Rier and T. J. Manning.

SIXTH WARD—SECOND PRECINCT.

All that portion of the Sixth ward of the city of Oakland bounded as follows:

Bounded on the north by the center line of Seventh (7th) street, on the east by the center line of Harrison street and its extension southerly to the charter line of the city of Oakland, on the south by the said charter line and on the west by the center line of Washington street and its extension southerly to said charter line.

Location of polling place—413 Fourth street.

Judges—G. W. Atkinson and Jeremiah Callaghan.

Inspectors—Thomas Newman and H. A. Holland.

Clerks—W. C. Suell and L. Bercovich.

Ballot Clerks—James Kelley and James King.

SIXTH WARD—THIRD PRECINCT.

All that portion of the Sixth ward of the city of Oakland bounded as follows:

Bounded on the north by the center line of Tenth (10th) street, on the east by the center line of Webster street, on the south by the center line of Seventh (7th) street, and on the west by the center line of Washington street.

Location of polling place—No. 859 Franklin street.

Judges—J. E. Watson and E. F. Voorhies.

Inspectors—J. M. Cohen and [illegible] Aaron.

Clerks—W. S. Miller and J. [illegible] Conley.

Ballot Clerks—Jas. Hackett and J. A. Dyer.

SIXTH WARD—FOURTH PRECINCT.

All that portion of the Sixth ward of the city of Oakland bounded as follows:

Bounded on the north by the center line of Tenth (10th) street and its extension easterly to the line dividing Oakland and Brooklyn townships on the east by said township line, on the south by the charter line of the city of Oakland and on the west by a line described as follows: Beginning at a point where the center line of Webster street intersects the center line of Tenth street, thence southerly along the center line of Webster street to the center line of Seventh (7th) street, thence easterly along the center line of Seventh (7th) street to the center line of Harrison street and thence southerly along the center line of Harrison street to the charter line of the city of Oakland.

Location of polling place—Pumyea's stable, Eighth and Alice streets.

Judges—M. J. Healey and Robert C. King.

Inspectors—T. M. Carr and John Covehney.

Clerks—John McKee and L. D. W. Kellogg.

Ballot Clerks—S. Bachrach and George Atkinson.

SEVENTH WARD—FIRST PRECINCT.

All that portion of the Seventh ward in the city of Oakland bounded and described as follows:

Beginning where the center line of Eighth avenue, if extended southerly, would intersect the charter line of the city of Oakland, thence northerly to and along the center line of Eighth avenue to the center line of Twenty-eighth (28th) street; thence westerly along the center line of Twenty-eighth (28th) street to the center line of Matthew avenue; thence northeasterly along the center of Matthew avenue to the center of Hopkins street; thence easterly along the center line of Hopkins street to the center line of Thirteenth avenue; thence northerly along the center line of Thirteenth avenue to the center line of Millbury street at the southeast corner of the lands of John Hampel; thence northwesterly along the southern line of the lands of John Hampel to the line dividing Oakland and Brooklyn townships; thence southwesterly and southerly along said township line to the charter line on the southern boundary of the city of Oakland; thence easterly along said charter line to the place of beginning.

Location of polling place—No. 303 East Twelfth street.

Judges—C. D. Hayes and P. N. Machin.

Inspectors—S. S. Pettit and J. G. Luth.

Clerks—Robert Jackson and J. C. F. Gordon.

Ballot Clerks—G. D. Warren and J. C. Rugg.

SEVENTH WARD—SECOND PRECINCT

All that portion of the Seventh ward of the city of Oakland, described as follows:

Beginning at a point where the center line of Eighth avenue, if extended southerly, would intersect the charter line of the city of Oakland, thence northerly to and along the center line of Eighth avenue to the center line of East Twenty-eighth (28th) street; thence westerly along the center line of East Twenty-eighth street to the center line of Matthew avenue; thence northeasterly along the center line of Matthew avenue to the center line of Hopkins street; thence easterly along the center line of Hopkins street to the center line of Thirteenth avenue; thence southerly along the center line of Thirteenth avenue to the center line of East Twenty-eighth street; thence westerly along the center line of East Twenty-eighth street to the center of Eleventh (11th) avenue; thence southerly along the center line of Eleventh (11th) avenue to the center line of East Eighteenth street; thence easterly along the centr line of East Eighteenth street to the center line of Twelfth (12th) avenue; thence southerly along the center line of Twelfth (12th) avenue to the center line of East Twelfth street; thence easterly along the center line of East Twelfth street to the center line of Commerce street; thence southerly along the center line of Commerce street and its extension southerly to the charter line of the city of Oakland; thence westerly along said charter line to the place of beginning.

Location of polling place—No. 504 East Twelfth street.

Judges—W. R. Evans and J. D. Nairne.

Inspectors—W. D. Thomas and W. C. Potter.

Clerks—Charles A. Jacoby and Louis Allen.

Ballot Clerks—Eugene Colby and J. R. Davis.

SEVENTH WARD—THIRD PRECINCT.

All that portion of the Seventh ward of the city of Oakland, described as follows:

Beginning at the intersection of the center line of Millbury street with the center line of Thirteenth avenue; thence southerly along the center line of Thirteenth avenue to the center line of East Twenty-eighth street; thence westerly along the center line of East Twenty-eighth street to the center line of Eleventh (11th) avenue; thence southerly along the center line of Eleventh avenue to the center line of East Eighteenth street; thence easterly along the center line of East Eighteenth street to the center line of Twelfth (12th) avenue; thence southerly along the center line of Twelfth avenue to the center line of East Twelfth street; thence easterly along the center line of East Twelfth street to the center line of Commerce street; thence southerly along the center line of Commerce street and its extension southerly to the charter line of the city of Oakland; thence easterly along said charter line to where the center line of Nineteenth (19th) avenue, if extended southerly, would intersect said charter line; thence northerly to and along the center line of Nineteenth (19th) avenue to the center line of Fourteenth (14th) avenue; thence northerly along the center line of Fourteenth avenue to the southern boundary line of the Lynn homestead; thence easterly along the said line of said Lynn homestead to the charter line of the city of Oakland; thence northerly, easterly and thence northerly following the said charter line to the intersection of Sausal creek with the eastern extension of the northern boundary line of the city of Oakland; thence westerly along said extension of said boundary line to its intersection with the dividing line between Oakland and Brooklyn townships; thence southwesterly along said dividing line to the southwesterly line of land of Hampel; thence southeasterly along said line of land of Hampel to the point of beginning.

Location of polling place—Southeast corner of Thirteenth avenue and East Fourteenth street.

Judges—John A. Robinson and H. F. Crane.

Inspectors—W. H. H. Hamilton and William Dedke.

Clerks—N. W. Spaulding, Jr., and Robert Stewart.

Ballot Clerks—W. H. Gregory and Fred Schimnelpfening.

SEVENTH WARD—FOURTH PRECINCT

All that portion of the Seventh ward of the city of Oakland, bounded as follows:

Bounded on the north by the southern boundary of the Lynn homestead, on the east and south by the charter line of the city of Oakland and on the west by the center line of Nineteenth (19th) avenue and by that portion of Commerce street lying northerly from Nineteenth street.

Location of polling place—No. 1122 Twenty-third avenue.

Judges—Samuel Swift and H. C. Rohrs.

Inspectors—G. M. Walker and Thos. Whittall.

Clerks—L. D. Inskeep and Wm. McGrath.

Ballot Clerks—John Purves and R. F. Crist.

IN ANNEXED TERRITORY.

The entire territory proposed to be annexed and as above specifically described is established as three election precincts, and the polling places in such precincts are hereby fixed and designated at the following places, to-wit:

PERALTA PRECINCT.

Which shall consist of all that portion of Oakland township bounded and described as follows:

All that territory bounded on the north by the charter line of the town of Berkeley, on the east by the division line between plots 72 and 73 as per Kellersberger's map of Vincente and Domingo Peralta, south to its intersection with Temescal creek; on the south by Temescal creek and on the west by a line parallel to and 125 feet west of the westerly line of Adeline street.

Location of polling place—Residence of E. J. Pullen, on the south side of Stanley street, between Grove and Dover streets.

Judges—J. G. F. Oellericks and Thomas Trowbridge.

Inspectors—Thomas Cuff and George Colby.

Clerks—J. G. Hill and J. F. Young.

Ballot Clerks—William C. Wurx and George Johnson.

TEMESCAL PRECINCT NO. 1.

Which shall consist of that portion of Oakland township bounded as follows:

All that territory bounded on the north by Temescal creek, on the east by a line 100 feet east from the easterly line of Broadway; on the south by the center line of Linden lane and center line of Forty-fifth street and on the west by a line parallel to and 125 feet west from the westerly line of Adeline street.

Location of polling place—The polling place shall be Jurgens building, 2965 Telegraph avenue.

Judges—J. F. Ford and W. S. Roberts.

Inspectors—W. B. Moody and J. B. Twyman.

Clerks—E. M. Buchannan and B. F. Soloman.

Ballot Clerks—Samuel Robins and Patrick Swords.

TEMESCAL PRECINCT NO. 2.

All that territory which consists of that portion of Oakland township bounded as follows:

Commencing at the intersection of Linden lane with a point in a line 100 feet east of the easterly line of Broadway; thence west along the center line of Linden lane and Forty-fifth street to its intersection with the point in a line 125 feet west of the westerly line of Adeline street; thence north along the line 125 feet west of and parallel to the westerly line of Adeline street to its intersection with Temescal creek; thence westerly along Temescal creek to its intersection with the easterly boundary of plot 7 as per Kellersberger's map; thence southerly along said easterly line of said plot 7 and the easterly line of plot 39 as per same map above referred to to the northerly line of plot 6 as per same map; thence westerly along the northerly line of said plot 6 and said line extended to its intersection with the present northern boundary of the City of Oakland; thence easterly along the present northerly boundary of said city of Oakland to a point in a line 100 feet east of the easterly line of Broadway; thence northerly along a line 100 feet east of and parallel to said easterly line of Broadway to the point of beginning.

Location of polling place—The polling place shall be the school house, corner of Thirty-eighth and West streets.

Judges—D. W. Brown and J. McKibbin.

Inspectors—W. F. Ellis and Hugo Linderman.

Clerks—W. F. Smiley and Louis Matte.

Ballot Clerks—A. J. Wood and John Strickland.

Attest: J. W. TOMPKINS, City Clerk.

Oakland, January 29, 1895.

NOTICE

—FOR—

Sealed Proposals to Redeem Municipal Bonds of the City of Oakland.

PUBLIC NOTICE IS HEREBY GIVEN BY the Treasurer of the City of Oakland, County of Alameda, State of California, that he has now on hand, in the City Treasury of the said City of Oakland, the sum of sixteen thousand dollars ($16,000), for the purpose of the redemption of bonds numbers one to sixteen, inclusive, issued in accordance with an act of the Legislature of the State of California, entitled, "An Act to provide funds for the City of Oakland," approved March 27th, 1872, which said Act may be found on page 590 of the Statutes of the State of California for the year 1871-72: That the said City Treasurer will receive sealed proposals for the surrender of the aforesaid bonds, at rates not exceeding par value.

Said sealed proposals will be received at the office of the said City Treasurer, at the City Hall of the said City of Oakland, County of Alameda, State of California, each day, excepting Sundays, from nine o'clock a. m. until five o'clock p. m., from and after January 2d, 1895, up to and including the eleventh day of February, A. D. 1895, and said sealed proposals will be opened by the said City Treasurer at his said office, at the hour of 12 o'clock, noon, on the 12th day of February, 1895, in the presence of the President of the City Council of the said City of Oakland.

And they shall accept the lowest proposals at rates not exceeding par value, as may redeem the greatest number of bonds, until the amount of said $16,000 is exhausted.

Dated: Oakland, Cal., January 2d, 1895.

Z. T. GILPIN,
City Treasurer of the City of Oakland, Alameda County, California.

CHAS. H. WOOD,
Optical Specialist.
Spectacles and Eye-Glasses Carefully fitted. Examination free. Located at HENDERSON & GRAHAM'S DRUG STORE, cor. Washington and Tenth Streets.

RAILROAD TIME TABLES.

Southern Pacific Company
(PACIFIC SYSTEM.)
TRAINS LEAVE AND ARE DUE TO ARRIVE AT OAKLAND PIER

LEAVE.	FROM SEPT. 17, 1894.	ARRIVE
7:30 A	Atlantic Express for Ogden and East	6:10 A
7:30 A	Benicia, Vacaville, Rumsey, Sacramento and Redding, via Davis	6:45 P
7:58 A	Martinez, San Ramon, Napa, Calistoga and Santa Rosa	5:50 P
9:00 A	Niles, San Jose, Stockton, Ione, Sacramento, Marysville, Red Bluff and Oroville	8:45 P
9:30 A	New Orleans Express, Raymond (for Yosemite), Santa Barbara, Los Angeles, Deming, El Paso, New Orleans and East	5:10 P
9:00 A	Santa Fe Route, Atlantic Express for Mohave and East	10:10 A
3:00 A / *9:30 P / 12:55 P	Martinez and Stockton / Peters and Milton / Niles, San Jose and Livermore	10:10 A / *6:52 P / 8:15 A
4:28 P	Martinez, San Ramon, Vallejo, Napa, Calistoga, El Verano and Santa Rosa	8:50 A
4:32 P	Benicia, Vacaville, Esparto, Woodland, Knights Landing, Marysville, Oroville and Sacramento	10:20 A
4:56 P	Niles, San Jose, Livermore, Stockton, Modesto, Merced and Fresno	6:52 P
5:33 P	Los Angeles Express, Fresno, Bakersfield, Santa Barbara and Los Angeles	10:10 A
6:23 P	aywards, Niles and San Jose	7:15 A
6 30 P	European Mail, Ogden and East	9:20 A
17:30 P	Vallejo	§7:20 P
7:30 P	Oregon Express, Sacramento, Marysville, Redding, Portland, Puget Sound and East	10:20 A

Narrow Gauge, Fourteenth and Franklin Sts.

§11:45 P.	Hunters' train, Newark, San Jose, Los Gatos, Big Trees, Santa Clara and principal way stations	†7:50 P
8:15 A	Newark, Centerville, San Jose, Felton, Boulder Creek and Santa Cruz, †Gilroy, Tres Pinos, Watsonville, Pacific Grove, San Luis Obispo and way stations	5:45 P
*2:15 P	Newark, Centerville, San Jose, New Almaden, Felton, Boulder Creek, Santa Cruz and principal way stations	*11:15 A
4:15 P	Centerville, San Jose, Los Gatos	9:44 A

CREEK ROUTE FERRY.

FROM OAKLAND—FOOT OF BROADWAY. *5:00, *7:00, 8:00, *9:00, 10:00, *11:00 A. M.; †12.00 12:00, 2:00, *3:00, 4:00, *5:00, P. M.

FROM SAN FRANCISCO—FOOT OF MARKET STREET (SLIP NUMBER 8.) *7:00, *8:00, 9:00, *10:00 11:00 A. M.; *12:30, †1:00 *2:00 3:00, *4:00, 5:00, *6:00 P. M.

A for Morning. P for Afternoon. * Sundays excepted. † Sundays only § Saturdays only.

Direct connections made at College Park with Coast Div. trains.

THE PACIFIC TRANSFER COMPANY will call for and check baggage from hotels and residences. Inquire of Ticket Agents for Time Cards and other information.

LOCAL AND THROUGH TICKETS SOLD And information given by

J. H. WRIGHT, Ag't, 13th-st. Station. M. M. DuCOSTA, Ag't, 7th & Broadway

RICHARD GRAY, Gen Traffic Manager. T. H. GOODMAN, Gen. Pass. Agent.

Union Savings Bank

CORNER BROADWAY AND NINTH STREET.

Transacts a General Savings and Commercial Business.

Capital Fully Paid $300,000 00
Reserve Fund $75,000 00
Deposits, Dec. 31, 1894, $3,011,355 84

BOARD OF DIRECTORS:
J. WEST MARTIN, WM. G. HENSHAW, THOS. PRATHER, A. A. MOORE, R. S. FARRELLY, S. HUFF, HIRAM TUBBS, HERMAN A. TUBBS, C. E. PALMER, H. W. MEEK, THOS. CRELLIN.

J. WEST MARTIN ..... PRESIDENT.
WM. G. HENSHAW ..... VICE PRESIDENT.
A. E. H. CRAMER ..... CASHIER.

Exchange on Eastern and Foreign Cities.
Interest allowed on all savings deposits remaining three calendar months.
No entrance fee.
Remittances from the country may be made by express or checks on banks in San Francisco and books will be returned.

STEAMER EMMA.

THE DAVIE
FREIGHT LINE

Between San Francisco, Oakland and Alameda.

Warehouse accommodations furnished to our patrons.

All kinds of freight collected and delivered promply.

San Francisco Office— JACKSON ST. SLIP.
Oakland Office— FRANKLIN STREET SLIP, Telephone 506.

TIME TABLE:
LEAVE SAN FRANCISCO—8:00, 10:00 A. M.; 5:00 P. M.
LEAVE OAKLAND—10:00 A.M.; 3:00, 7:00 P.M.
Freight for East Oakland and Alameda will leave Jackson Street slip, at 8 and 12 A. M.

Painters.

WOOD, AL & BROS.—LEADING PAINTERS 468 Tenth street.

BANKS.

THE
Oakland Bank of Savings.

COR. BROADWAY AND TWELFTH STREETS.
[Incorporated 1867.]

Authorized Capital, - - $1,000,000
Capital Paid In, - - - 400,000
Reserve and Contingent Fund, 151,161.46
Deposits, January 1, 1895, - 4,308,918.40

ISAAC L. REQUA ..... PRESIDENT
W. E. MILLER ..... VICE-PRESIDENT
W. W. GARTHWAITE ..... CASHIER

DIRECTORS:
Wm. R. Davis, James Moffitt, Arthur A. Smith, G. H. Collins, Henry Rogers, E. A. Haines, W. E. Miller, Horace Davis, Isaac L. Requa.

General Banking Business Transacted. Interest allowed on all Term Deposits. Loans on Real Estate and Approved Collateral at Lowest Market Rates.

Principal Correspondents:
San Francisco { Bank of California. Anglo-California Bank (Ltd)
New York ..... Nevada Bank.
Chicago ..... Continental National Bank.
London ..... N. M. Rothschild & Sons.

FARMERS AND MERCHANTS' SAVINGS BANK

1103 Broadway, near Twelfth St

Capital Stock, $500,000. Interest Paid on Deposits. Money Loaned on Real Estate.

OFFICERS:
EDSON F. ADAMS ..... President
C. E. PALMER ..... Vice President
JAMES C. McKEE ..... Cashier

BOARD OF DIRECTORS—R. S. Farrelly, San Leandro; A. W. Schafer, Mount Eden; Samuel Bell McKee, Oakland; William H. Taylor, Oakland; H. H. Pitcher, Livermore; John Charles Adams, Oakland; H. F. Gordon, Oakland; F. S. Osgood, Oakland; Charles E. Palmer, Oakland; W. H. Bailey, Oakland; Edson F. Adams, Oakland.

CALIFORNIA BANK,

MASONIC TEMPLE,
Corner Twelfth and Washington Streets,
OAKLAND, CALIFORNIA.

JACOB GREENHOOD ..... PRESIDENT
S. M. BABBITT ..... VICE-PRESIDENT
FRANK H. BROOKS ..... CASHIER

BOARD OF DIRECTORS:
A. C. HENRY, JACOB GREENHOOD, JOHN W. PHILLIPS, S. M. BABBITT, VICTOR H. METCALF, ANSON BARSTOW, W. W. WHITMAN, C. L. MAXWELL, CHARLES JURGENS.

Transacts a General Banking Business. Foreign and Domestic Exchange Bought and Sold. Correspondence Solicited. Special attention paid to the Execution of Trusts of Individuals, Firms and Corporations.

Correspondents: American Exchange National Bank, New York; Sather Banking Company and Bank of California, San Francisco.

Union National Bank

OF OAKLAND,
NORTHWEST CORNER TWELFTH AND BROADWAY.

THOMAS PRATHER ..... PRESIDENT
HON. J. WEST MARTIN ..... VICE PRESIDENT
CHARLES E. PALMER ..... CASHIER

DIRECTORS:
HON. J. WEST MARTIN, D. HERSHAW WARD, SOCRATES HUFF, EDSON F. ADAMS, JOHN C. ADAMS, R. S. FARRELLY, THOMAS PRATHER.

Exchange, Domestic and Foreign, at current rates.

Correspondents—Chemical National Bank, New York; Die Direction der Disconto Gesellschaft, Berlin; N. M. Rothschild & Sons, London; Rothschild Freres, Paris; Bank of California, First National Bank, Crocker-Woolworth National Bank, San Francisco.

Funds deposited with correspondents paid here.

THE
FIRST NATIONAL BANK

OF OAKLAND,
NORTHEAST COR. TENTH ST. AND BROADWAY.

Capital Stock Paid Up, - - - - $300,000

G. W. McNEAR ..... PRESIDENT.
F. E. BOWLES ..... VICE-PRESIDENT.
LESTER G. BURPEE ..... CASHIER.

DIRECTORS:
G. W. McNEAR, W. P. JONES, A. J. SNYDER, WALLACE EVERSON, E. W. RUNYON, L. C. MORRHOUSE, J. C. MARTIN, P. E. BOWLES, NORMAN RIDEOUT, W. H. CHICKERING, L. G. BURPEE.

PRINCIPAL CORRESPONDENTS:
SAN FRANCISCO—First National Bank; London, Paris and American Bank, Ltd, and Bank of California.
NEW YORK—National Park Bank.
CHICAGO—Am. Exchange National Bank.

Money to Loan.

MONEY TO LOAN IN SUMS TO SUIT—mortgages bought and sold; prime bargains in real estate; houses to rent. T. W. McDONALD & CO., 468 Ninth street. 13.20

Hotels.

HOTEL METROPOLE—JEFFERSON AND Thirteenth streets. Special Summer Rate F. B. Prussia, manag. 1114